



Geography

Chihuahuan Desert



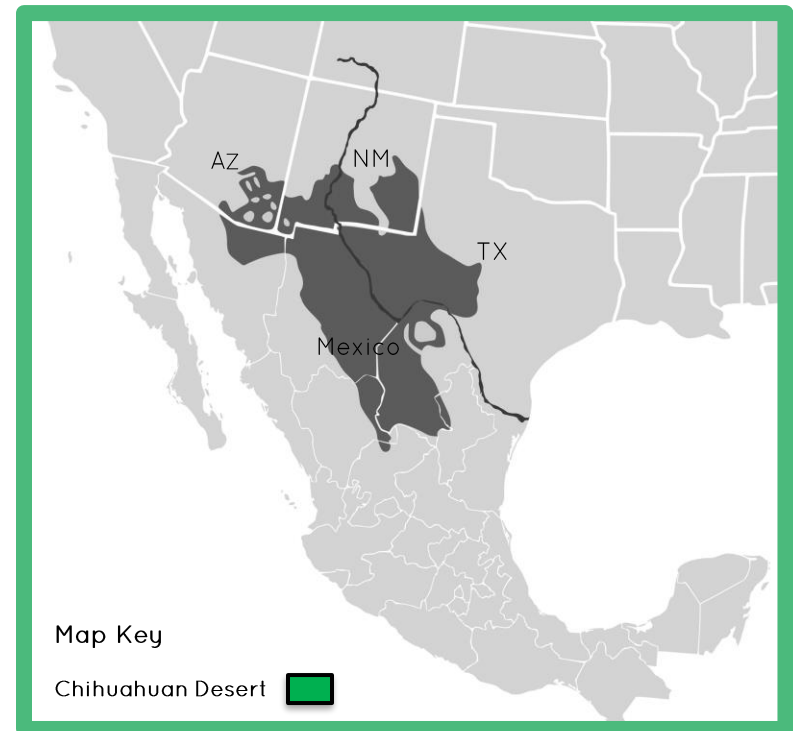
By Janet Giel-Romo, Ed.D.



Copyright 2018 All Rights Reserved
Austin and Lily Solutions
Photo credit: licensed from Shutterstock.com
www.austinelily.com



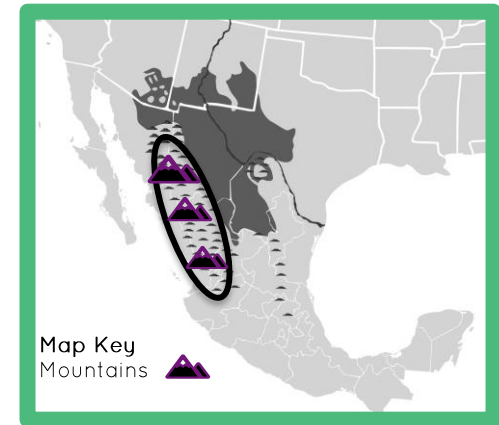
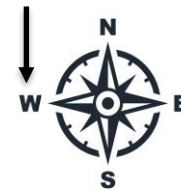
The Chihuahuan Desert is the biggest desert in **North America**.



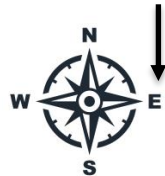
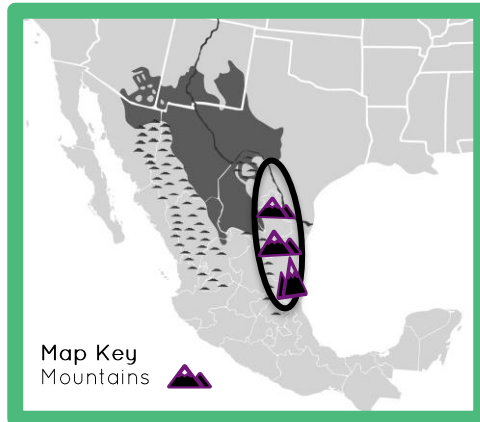
Most of the **Chihuahuan Desert** is in Mexico. It is also in parts of Arizona, New Mexico, and Texas.



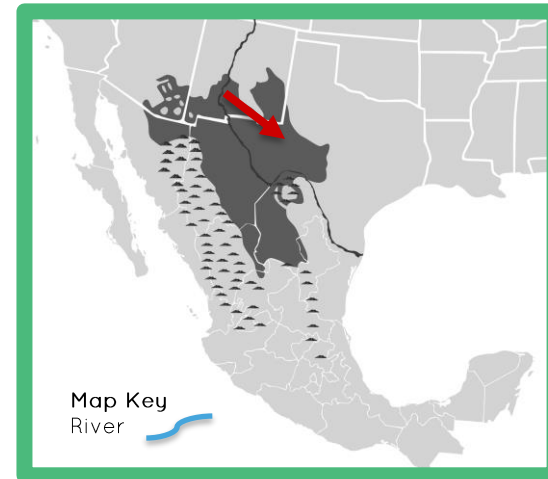
The Chihuahuan Desert is **dry**.
It does not rain very often.




The Sierra Madre Occidental
is a mountain range. It is on
the **west** side of the
Chihuahuan Desert. It blocks
rain from the Pacific Ocean.



The Sierra Madre Oriental is a mountain range. It is on the **east** side of the Chihuahuan Desert. It blocks rain from the Gulf of Mexico.



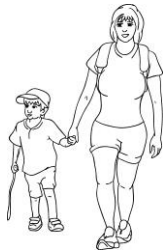
The **Rio Grande River** is in the Chihuahuan Desert. The Rio Grande runs along the border of the U.S. and Mexico.



It is hot in the Chihuahuan Desert in the **summer**.



It is cold in the Chihuahuan Desert in the **winter**. Sometimes it snows.



There are **national parks**
in the Chihuahuan Desert.
People hike and take
pictures of the desert.



Copyright 2019 All Rights Reserved
Austin and Lily Solutions
www.austintlily.com